Regione Piemonte

Provincia di Torino

COMUNITA' MONTANA
DEL PINEROLESE

PIANO REGOLATORE GENERALE INTERCOMUNALE

VARIANTE STRUTTURALE DI ADEGUAMENTO AL P.A.I.
redatta ai sensi della L.R. 1/2007

SUB AREA: MEDIA VAL CHISONE

COMUNE: PINASCA

RESPONSABILE DEL PROCEDIMENTO	COMMITTENTE

SEZIONI TRASVERSALI RIO DI GRANDUBBIONE

Elaborato	Scala
3.25	1:100

CODICE:
13009–C327–0

REVISIONE	DATA

PROGETTO PRELIMINARE

Approvato con Decreto del Commissario Straordinario della C.M. del Pinerolese n. 43 del 16/07/2015

Elaborazione indagini idrauliche (maggio 2012):

Elaborato conforme all'originale, non soggetto a modifica

EDes Ingegneri Associati

Dott. Ing. Bartolomeo VISCONTI

Dott. Ing. Luca GATTIGLIA

Collaborazione:
Dott. Geol. Sara CASTAGNA

EDes Ingegneri Associati P.IVA 10759750010
Corso Peschiera 191, 10141 Torino Tel. +39 011.0262960 Fax. +39 011.0262902
www.edesconsulting.eu edes@edesconsulting.eu

SEZIONE 10

SCALA 1:100

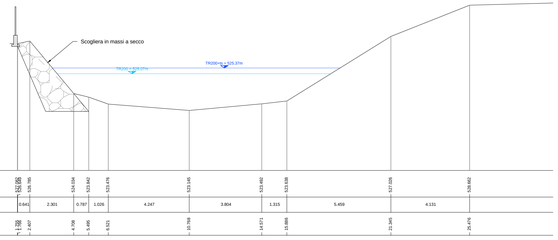

QT.RIF. 520.000

QUOTE TERRENO	525.585	525.786	524.034	523.842	523.478	523.145	523.482	523.638	527.006	528.882																								
DIST.PARZIALI TERRENO	0.641	2.301	0.787	1.026	4.247	3.804	1.315	5.459	4.131																									
DIST.PROGRESSIVE	0.000	2.941	3.467	4.708	5.495	8.521	10.768	14.271	15.886	21.345	25.476																							

SEZIONE 20

SCALA 1:100

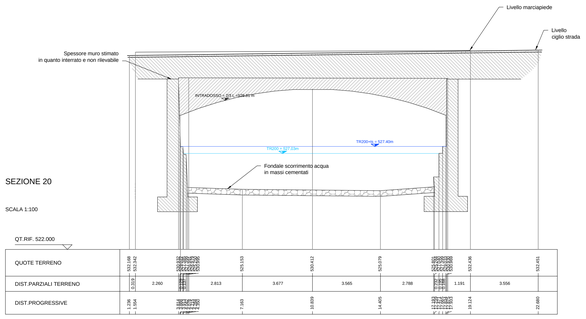

QT.RIF. 522.000

QUOTE TERRENO	523.168	523.242	525.153	525.153	525.153	525.153	525.153	525.153	525.153	525.153	525.153	525.153	525.153	525.153	525.153	525.153	525.153	525.153	525.153	525.153	525.153	525.153	525.153	525.153	525.153	525.153	525.153	525.153	525.153	525.153	525.153	525.153	525.153	525.153
DIST.PARZIALI TERRENO	0.701	2.260	2.813	3.677	3.565	2.788	1.191	3.556																										
DIST.PROGRESSIVE	0.000	1.076	1.304	2.183	3.860	7.163	10.859	14.455	15.646	19.124	22.680																							

SEZIONE 30

SCALA 1:100

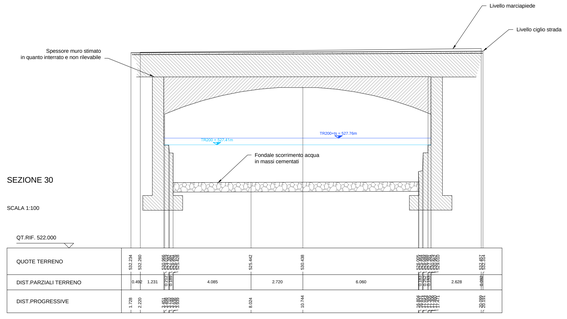

QT.RIF. 522.000

QUOTE TERRENO	522.234	522.280	525.442	525.438	525.438	525.438	525.438	525.438	525.438	525.438	525.438	525.438	525.438	525.438	525.438	525.438	525.438	525.438	525.438	525.438	525.438	525.438	525.438	525.438	525.438	525.438	525.438	525.438	525.438	525.438	525.438	525.438	525.438	525.438
DIST.PARZIALI TERRENO	0.460	1.231	4.085	2.720	6.060	2.628	0.000																											
DIST.PROGRESSIVE	0.000	1.276	2.220	6.304	8.024	10.744	13.372																											

SEZIONE 40

SCALA 1:100

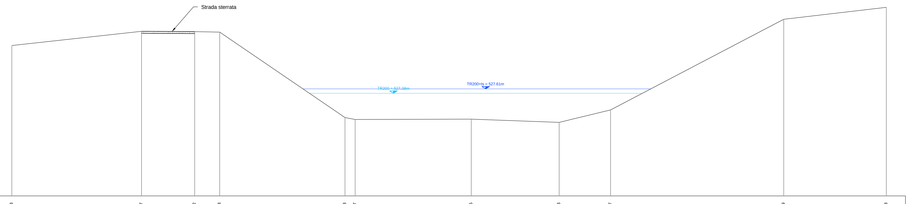

QT.RIF. 522.000

QUOTE TERRENO	529.883	529.657	529.612	529.588	529.538	529.007	529.025	529.053	529.507	529.259	529.088																							
DIST.PARZIALI TERRENO	4.805	2.767	1.316	6.568	0.534	6.090	4.610	2.697	9.083	5.381																								
DIST.PROGRESSIVE	0.000	4.805	5.882	10.908	17.476	18.010	24.100	28.710	31.407	40.490	45.871																							

SEZIONE 60

SCALA 1:100

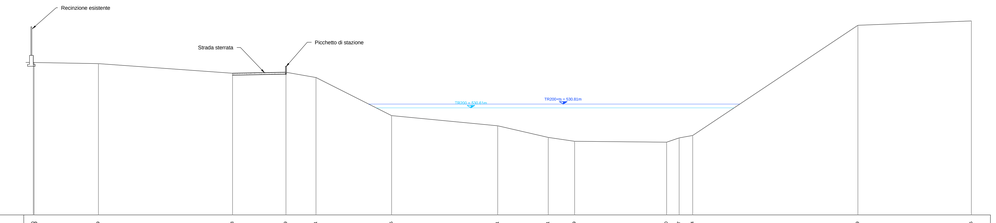

QT.RIF. 525.000

QUOTE TERRENO	528.882	528.929	529.423	529.789	529.231	529.205	529.071	529.061	529.059	529.033	529.037	529.144	529.599	529.105																				
DIST.PARZIALI TERRENO	3.373	7.036	2.804	1.575	3.964	5.568	2.650	1.385	4.824	0.660	0.709	8.667	5.951																					
DIST.PROGRESSIVE	0.000	3.373	7.143	9.947	11.522	15.486	18.054	19.439	24.263	24.923	25.632	34.299	40.250	40.355																				

SEZIONE 70

SCALA 1:100

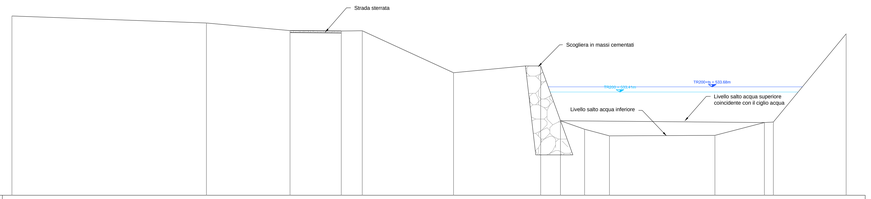

QT.RIF. 528.000

QUOTE TERRENO	537.287	537.029	535.020	534.613	534.623	534.421	534.777	533.906	531.462	531.113	531.138	531.813	531.826	536.460																				
DIST.PARZIALI TERRENO	10.203	4.385	2.687	1.103	4.787	4.569	1.041	1.262	1.306	5.533	2.594	1.475	3.817																					
DIST.PROGRESSIVE	0.000	11.924	16.310	18.996	20.100	24.887	29.456	30.497	31.759	33.065	38.598	41.193	44.993	45.468																				

SEZIONE 80

SCALA 1:100

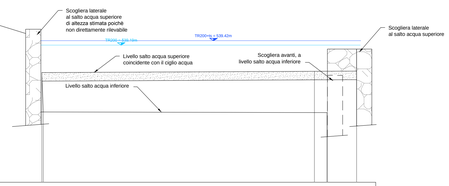

QT.RIF. 532.000

QUOTE TERRENO	539.221	545.282	545.475	537.914	538.983																													
DIST.PARZIALI TERRENO	2.809	7.044	3.039	14.219	0.659	1.536																												
DIST.PROGRESSIVE	0.000	5.927	8.776	11.815	15.800	16.459	17.995																											

SEZIONE 90

SCALA 1:100

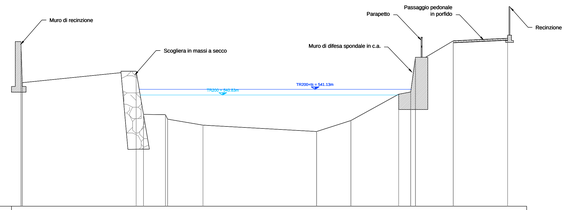

QT.RIF. 535.000

QUOTE TERRENO	542.882	542.991	543.851	544.005	544.154	544.261	544.411	544.472	544.803																									
DIST.PARZIALI TERRENO	5.971	1.085	1.154	1.855	5.962	1.797	2.506	0.633	1.962	2.852																								
DIST.PROGRESSIVE	0.000	5.971	7.056	8.210	10.065	16.027	17.824	20.330	21.963	24.815																								

SEZIONE 100

SCALA 1:100

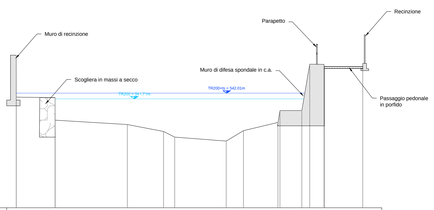

QT.RIF. 536.000

QUOTE TERRENO	542.482	542.514	542.560	542.599	542.760	542.642	542.754	542.886	543.529	543.482																								
DIST.PARZIALI TERRENO	2.033	3.787	1.901	0.582	2.701	0.904	1.811	1.149	0.423	0.753	2.014																							
DIST.PROGRESSIVE	0.000	2.033	5.820	7.721	8.303	11.004	11.908	13.719	14.868	15.291	17.305																							

SEZIONE 110

SCALA 1:100

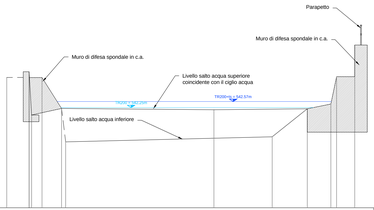

QT.RIF. 537.000

QUOTE TERRENO	543.631	543.482	543.624	543.754	543.452	542.137	540.720	542.187	543.477	540.529																								
DIST.PARZIALI TERRENO	1.176	0.546	1.028	0.775	7.775	3.058	1.842	1.234	0.951																									
DIST.PROGRESSIVE	0.000	1.176	1.722	2.750	3.525	11.300	14.358	16.200	17.434	18.385																								

SEZIONE 120

SCALA 1:100

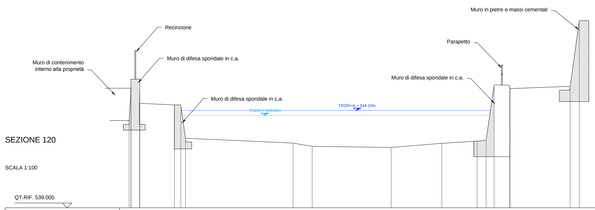

QT.RIF. 539.000

QUOTE TERRENO	544.482	544.386	544.482	544.542	544.482	542.389	542.220	542.158	542.376	542.486	542.541	542.617	542.756	542.901	543.809																			
DIST.PARZIALI TERRENO	1.813	5.642	1.002	4.143	2.657	1.854	0.478	0.620	0.809	3.148	0.472																							
DIST.PROGRESSIVE	0.000	1.813	7.455	8.457	12.600	14.257	15.111	15.589	16.209	19.357	19.829																							

SEZIONE 130

SCALA 1:100

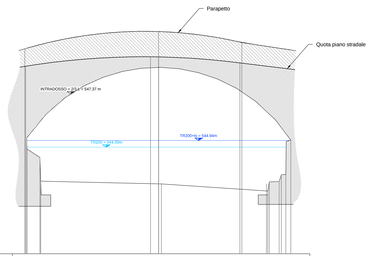

QT.RIF. 539.000

QUOTE TERRENO	542.482	542.481	542.561	542.761	542.642	542.761	542.881	542.921	542.881	542.761	542.642	542.642	542.642	542.642	542.642	542.642	542.642	542.642	542.642	542.642	542.642	542.642	542.642	542.642	542.642	542.642	542.642	542.642	542.642	542.642	542.642	542.642	542.642	542.642
DIST.PARZIALI TERRENO	0.677	5.754	0.400	4.122	1.293	0.000	0.000	0.000	0.000	0.000	0.000	0.000	0.000	0.000	0.000	0.000	0.000	0.000	0.000	0.000	0.000	0.000	0.000	0.000	0.000	0.000	0.000	0.000	0.000	0.000	0.000	0.000	0.000	0.000
DIST.PROGRESSIVE	0.000	0.677	6.431	6.831	10.953	12.246	12.246	12.246	12.246	12.246	12.246	12.246	12.246	12.246	12.246	12.246	12.246	12.246	12.246	12.246	12.246	12.246	12.246	12.246	12.246	12.246	12.246	12.246	12.246	12.246	12.246	12.246	12.246	12.246

SEZIONE 140

SCALA 1:100

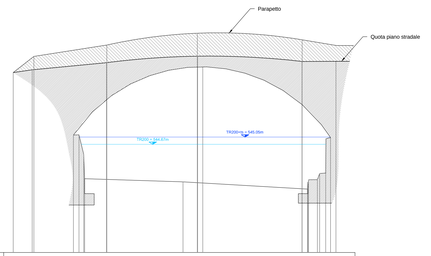

QT.RIF. 539.000

QUOTE TERRENO	544.482	544.761	544.957	544.961	544.881	544.761	544.642	544.642	544.642	544.642	544.642	544.642	544.642	544.642	544.642	544.642	544.642	544.642	544.642	544.642	544.642	544.642	544.642	544.642	544.642	544.642	544.642	544.642	544.642	544.642	544.642	544.642	544.642	544.642
DIST.PARZIALI TERRENO	2.074	1.147	3.994	5.749	5.203	0.000	0.000	0.000	0.000	0.000	0.000	0.000	0.000	0.000	0.000	0.000	0.000	0.000	0.000	0.000	0.000	0.000	0.000	0.000	0.000	0.000	0.000	0.000	0.000	0.000	0.000	0.000	0.000	0.000
DIST.PROGRESSIVE	0.000	1.909	2.931	6.925	10.653	15.902	16.515	19.509	20.656	21.859	22.862	23.862	24.862	25.862	26.862	27.862	28.862	29.862	30.862	31.862	32.862	33.862	34.862	35.862	36.862	37.862	38.862	39.862	40.862	41.862	42.862	43.862	44.862	45.862

SEZIONE 150

SCALA 1:100

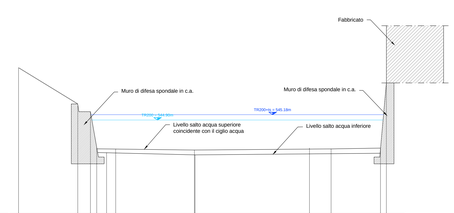

QT.RIF. 540.000

QUOTE TERRENO	547.842	545.743	545.127	545.401	543.194	543.976	543.435	543.383	542.427	540.842																								
DIST.PARZIALI TERRENO	3.108	0.861	0.110	0.479	4.127	6.001	1.137	2.589	0.000																									
DIST.PROGRESSIVE	0.000	3.108	3.969	4.079	8.206	14.207	15.344	17.933	20.522	20.522																								

SEZIONE 170

SCALA 1:100



QT.RIF. 541.000

QUOTE TERRENO	547.239	547.037	547.187	545.415	545.506	544.687	543.752	543.598	543.673																									
DIST.PARZIALI TERRENO	5.053	0.598	1.214	3.391	9.174	0.000	0.000	0.000	0.000																									
DIST.PROGRESSIVE	0.000	5.053	5.651	6.865	10.256	19.430	19.430	19.430	19.430																									

SEZIONE 180

SCALA 1:100

QT.RIF. 542.000

QUOTE TERRENO	549.131	548.487	548.895	548.188	543.517	543.425	542.555	541.741	541.741																									
DIST.PARZIALI TERRENO	0.509	0.783	5.206	4.170	4.363	1.094	0.936	0.000																										
DIST.PROGRESSIVE	0.000	0.509	1.292	6.498	10.668	11.762	12.698	12.698																										